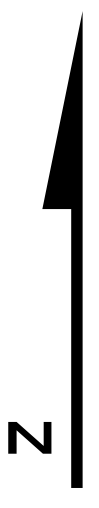
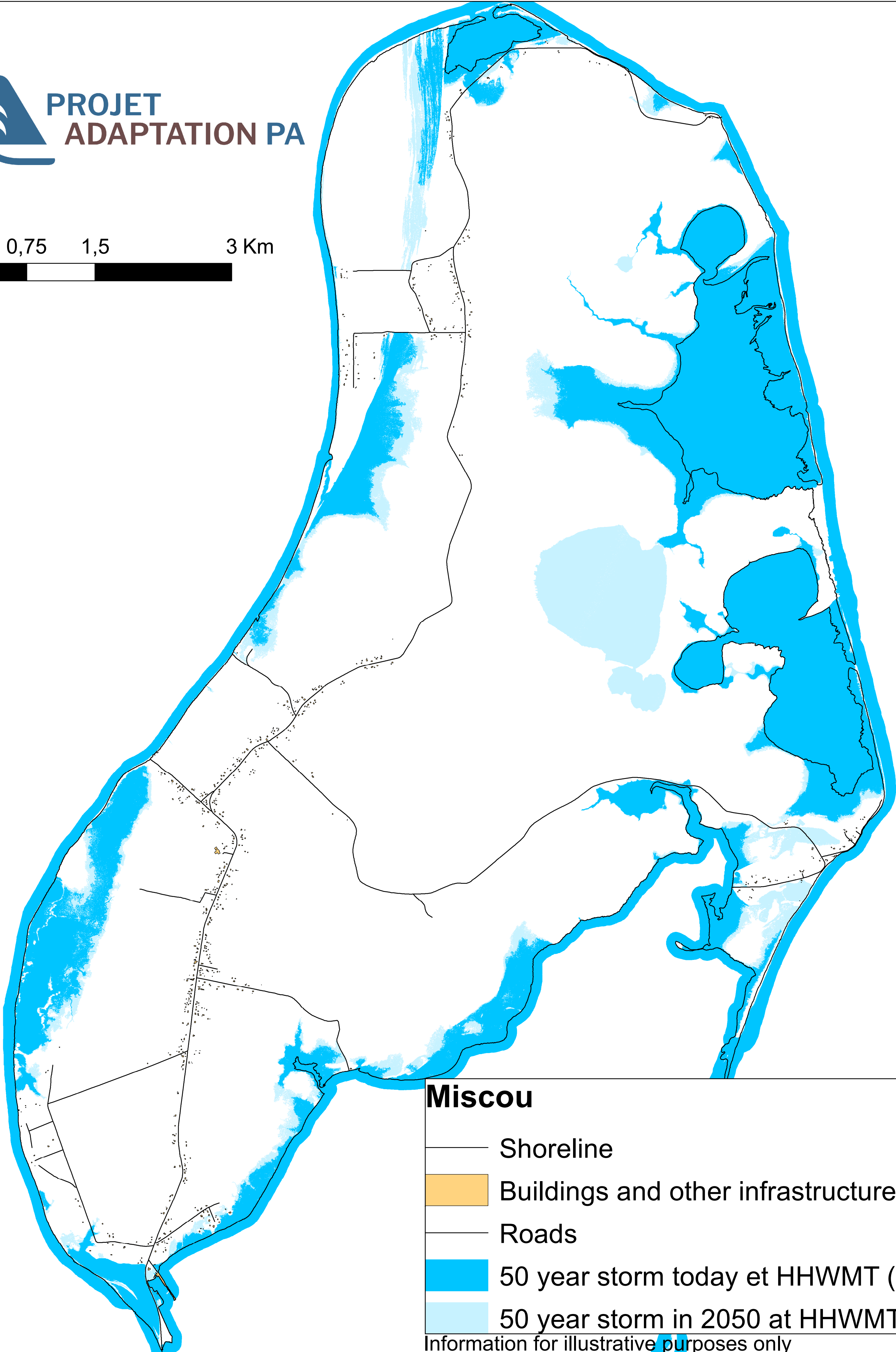









# PROJET ADAPTATION PA



0 0,75 1,5 3 Km



## Miscou

-  Shoreline
-  Buildings and other infrastructures
-  Roads
-  50 year storm today et HHWMT (2,0 m)
-  50 year storm in 2050 at HHWMT (2,3 m)

Information for illustrative purposes only