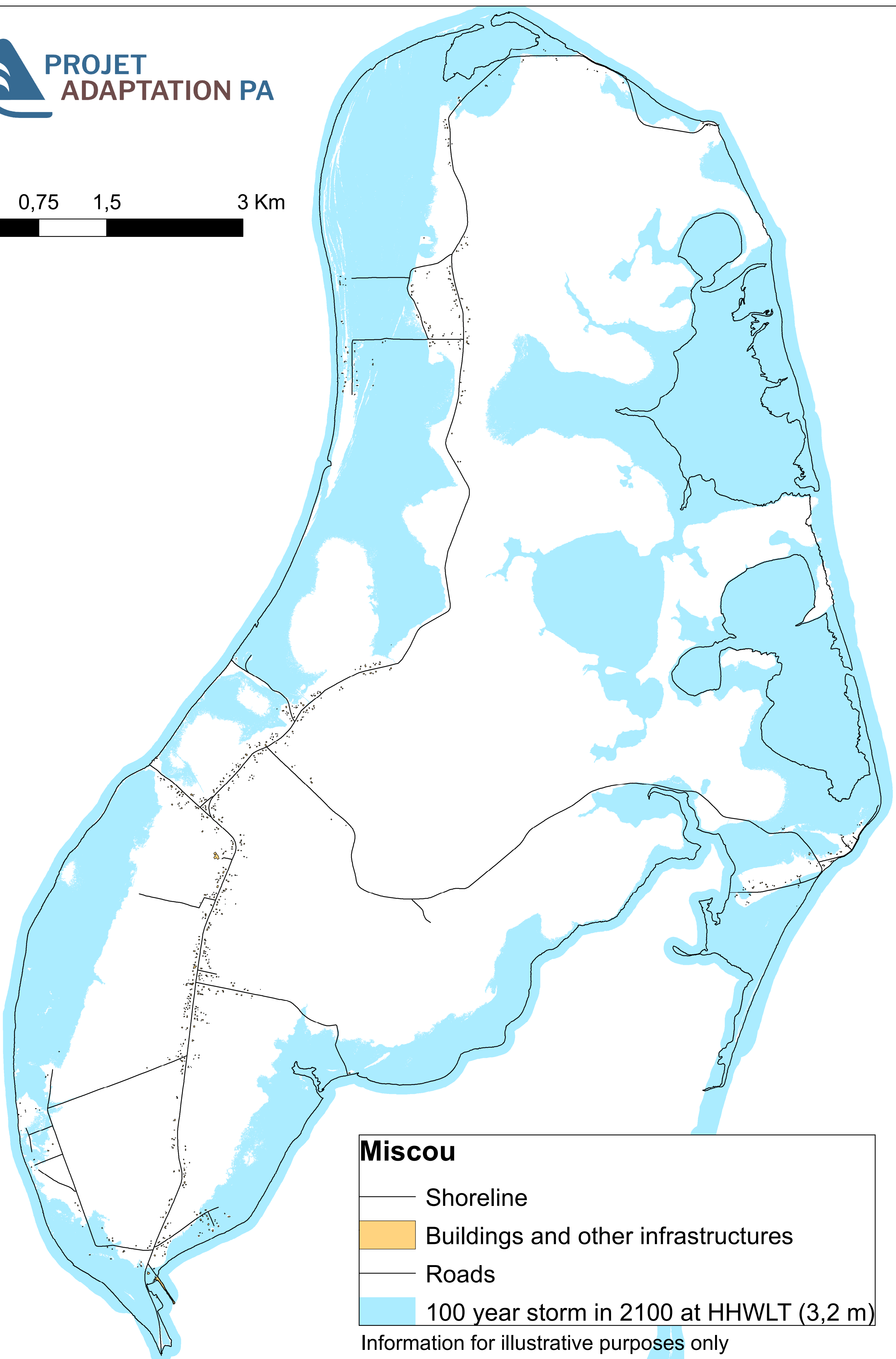






# PROJET ADAPTATION PA

0 0,75 1,5 3 Km

N



## Miscou

- Shoreline
-  Buildings and other infrastructures
- Roads
-  100 year storm in 2100 at HHWLT (3,2 m)

Information for illustrative purposes only