







Petite-Lamèque and Pointe-Canot

-  Shoreline
-  Buildings and infrastructures
-  Roads
-  100 year storm in 2100 at HHWLT (3,2 m)

Information for illustrative purposes only

0 0,25 0,5 1 Km



**PROJET
ADAPTATION PA**