








 **PROJET
ADAPTATION PA**

0 0,5 1 2 Km

Sainte-Marie-Saint-Raphaël and Cap-Bateau

-  2012 Shoreline
-  2030 Shoreline
-  2050 Shoreline
-  2100 Shoreline
-  Shoreline
-  Buildings and infrastructures
-  Roads

Information for illustrative purposes only