






 **PROJET
ADAPTATION PA**

0 0,5 1 2 Km

- Sainte-Marie-Saint-Raphaël and
Cap-Bateau**
-  Shoreline
 -  Buildings and infrastructures
 -  Roads
 -  50 year storm today at HHWMT (1,9 m)
 -  50 year storm in 2050 at HHWMT (2,2 m)

Information for illustrative purposes only