






 **PROJET
ADAPTATION PA**

0 0,5 1 2 Km



**Sainte-Marie-Saint-Raphaël and
Cap-Bateau**

-  Shoreline
-  Buildings and infrastructures
-  Roads
-  100 year storm in 2100 at HHWLT (3,2 m)

Information for illustrative purposes only