




**Tracadie**

- Shoreline
-  Buildings and other infrastructures
- Roads
-  50 year storm today at HHWMT (1,6 m)
-  50 year storm in 2050 at HHWMT (1,9 m)

Information for illustrative purposes only

